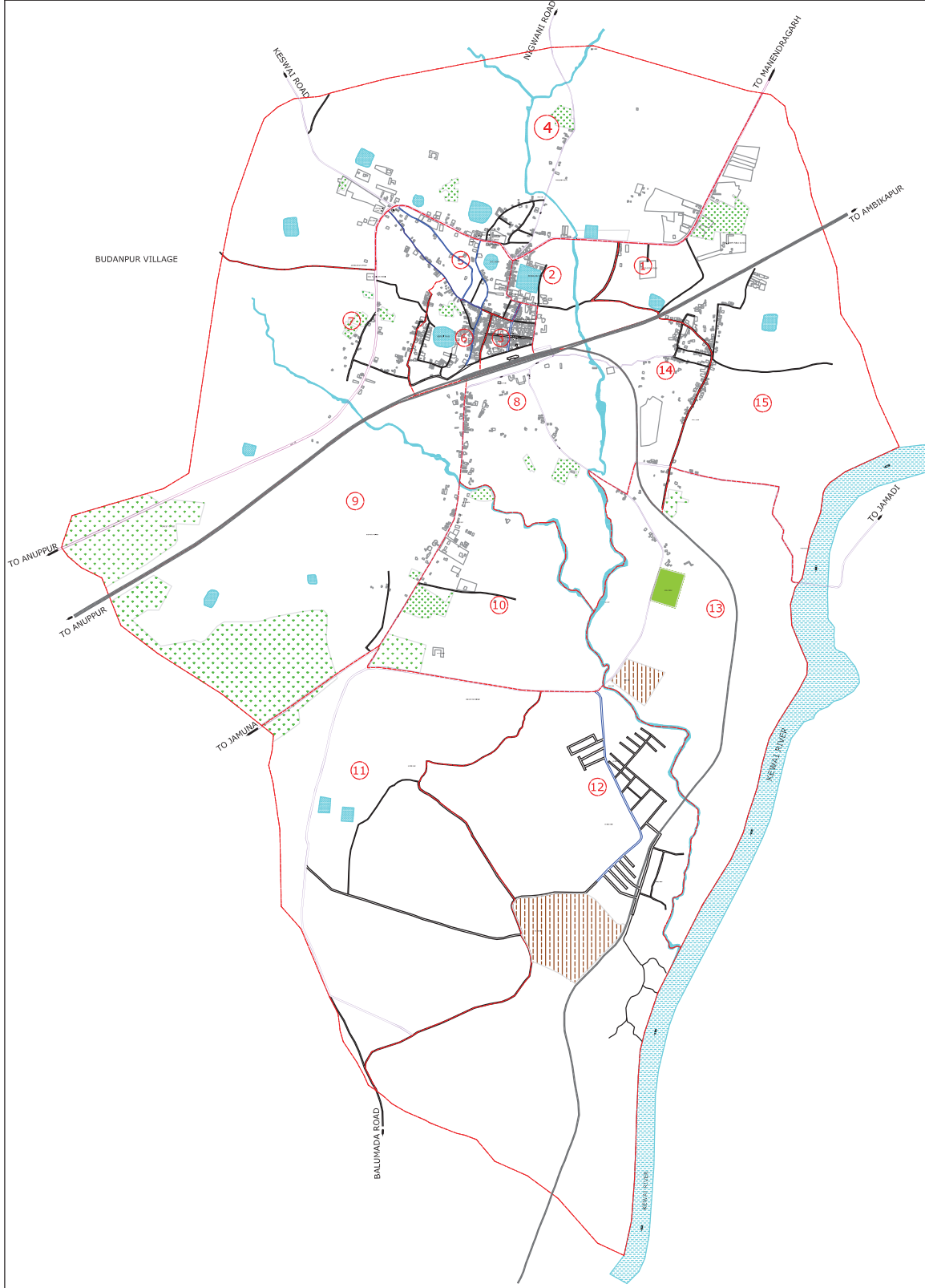















CITY DEVELOPMENT PLAN FOR MUNICIPAL COUNCIL OF KOTMA



BASE MAP

LEGEND

-  BUILDING
-  RECREATIONAL USE
-  ACTIVE MINING AREA
-  FOREST AREA
-  WATER BODIES
-  ROAD NETWORK
 -  NH 78
 -  MAJOR ROAD NETWORK
 -  COLLECTOR ROADS
-  RAILWAY NETWORK
-  KEWAI RIVER, STREAMS
-  WARD BOUNDARY
-  MUNICIPAL BOUNDARY



Scale - 1:24000

Project:
City Development Plan

Client:
Urban Administration and
Development Department
Government of Madhya Pradesh

Consultants

aarvee associates
 architects engineers & consultants Pvt. Ltd.
 B-10, Indraprastha, Indraprastha Colony, Indraprastha, Delhi
 Tel: +91-11-26108888, Fax: +91-11-26108877
 Email: aarvee@aarvee.com, Web: www.aarvee.com

MAP NO. 5.1